

FIELD DIRECTIONS

Avon Grove



Directions to Harmony Field

280 W Harmony Rd, West Grove, PA 19390



Downingtown, PA



- | | | |
|---|--|--------|
| 1. Head north on Brandywine Ave toward E Lancaster Ave | | 62 ft |
| 2. Turn left at US-30 BUS W/E Lancaster Ave
Continue to follow US-30 BUS W | | 7.1 mi |
| 3. Turn left at PA-82 S/Strode Ave
Continue to follow PA-82 S | | 5.3 mi |
| 4. Turn right at PA-841 S/N Chatham Rd
Continue to follow PA-841 S | | 5.4 mi |
| 5. Turn right at PA-841 S/London Grove Rd | | 0.2 mi |
| 6. Take the 3rd left onto PA-841 S/Chatham Rd | | 2.0 mi |
| 7. Slight right at E Evergreen St | | 95 ft |
| 8. Take the 1st right onto E Harmony Rd
Destination will be on the left | | 0.6 mi |



280 W Harmony Rd
West Grove, PA 19390

Brandywine (DE)



Concord High School

2501 Ebright Road Wilmington, Delaware 19810



A Downingtown, PA



1. Head **north** on **Brandywine Ave** toward **E Lancaster Ave**  62 ft
2. Turn **right** at **E Lancaster Ave**  30 ft
3. Take the 1st **left** onto **Wallace Ave**  0.5 mi
4. Take the 3rd **right** onto **Norwood Rd**  0.3 mi
5. Turn **right** to merge onto **US-30 E**  4.1 mi
6. Take the **PA-100** exit toward **Exton/W Chester/US-202 S**  0.3 mi
7. Turn **right** at **PA-100 S/S Pottstown Pike**  2.7 mi
Continue to follow PA-100 S
8. Take the exit onto **US-202 S**  3.7 mi
9. Take the ramp onto **US-202 S/US-322 E**  7.1 mi
Continue to follow US-202 S
10. Turn **left** at **PA-491 E/Naamans Creek Rd**  1.2 mi
11. Turn **right** at **Ebright Rd**  1.0 mi
Entering Delaware
Destination will be on the right

B 2501 Ebright Rd
Wilmington, DE 19810


Gillespie Park


Brandywine Directions


(There is a small arrow sign that says BYC)


BYC 200 Kirk Road Concord, Pennsylvania 19061





1. Head **north** on **Brandywine Ave** toward **E Lancaster Ave**  62 ft


2. Turn **right** at **E Lancaster Ave**  30 ft


3. Take the 1st **left** onto **Wallace Ave**  0.5 mi


4. Take the 3rd **right** onto **Norwood Rd**  0.3 mi


5. Turn **right** to merge onto **US-30 E**  4.1 mi


6. Take the **PA-100** exit toward **Exton/W Chester/US-202 S**  0.3 mi


7. Turn **right** at **PA-100 S/S Pottstown Pike**  2.7 mi
Continue to follow PA-100 S


8. Take the exit onto **US-202 S**  3.7 mi


9. Take the ramp onto **US-202 S/US-322 E**  4.9 mi

10. Turn **left** at **US-1 N/US-322 E/Baltimore Pike**  1.0 mi

11. Turn **right** at **US-322 E/Conchester Hwy**  0.6 mi

12. Turn **right** at **Spring Valley Rd**  0.3 mi

13. Take the 2nd **left** onto **Temple Rd**  1.1 mi


14. Continue onto **Kirk Rd**  0.2 mi
Destination will be on the right

 200 Kirk Rd
Concord, PA 19060

Clifton Heights

N. Sycamore St and Arch St Clifton Heights, Pennsylvania 19018



A Downingtown, PA 

1. Head **north** on **Brandywine Ave** toward **E Lancaster Ave**  62 ft
2. Turn **right** at **E Lancaster Ave**  30 ft
3. Take the 1st **left** onto **Wallace Ave**  0.5 mi
4. Take the 3rd **right** onto **Norwood Rd**  0.3 mi
5. Turn **right** to merge onto **US-30 E**  4.1 mi
6. Take the **PA-100** exit toward **Exton/W Chester/US-202 S**  0.3 mi
7. Turn **right** at **PA-100 S/S Pottstown Pike**  2.7 mi
Continue to follow PA-100 S
8. Take the exit onto **US-202 S**  3.7 mi
9. Take the ramp onto **US-202 S/US-322 E**  4.9 mi
10. Turn **left** at **US-1 N/US-322 E/Baltimore Pike**  12.1 mi
Continue to follow US-1 N
11. Turn **right** at **W Springfield Rd**  2.6 mi
12. Turn **left** at **N Sycamore Ave**  482 ft

B N Sycamore Ave & Arch St
Clifton Heights, PA 19018

Scott Field

N. 11th Avenue & E. Lincoln Highway

N 11th Ave & E Diamond St Coatesville, Pennsylvania 19320



Downingtown, PA



- | | | |
|---|---|--------|
| 1. Head north on Brandywine Ave toward E Lancaster Ave |  | 62 ft |
| 2. Turn left at US-30 BUS W/E Lancaster Ave
Continue to follow US-30 BUS W |  | 5.6 mi |
| 3. Turn right at N 11th Ave |  | 190 ft |




N 11th Ave & E Diamond St
Coatesville, PA 19320


Darby Township 


Hook Rd and Sharon Ave Darby Township, Pennsylvania 19079



 Downingtown, PA



1. Head **north** on **Brandywine Ave** toward **E Lancaster Ave**  62 ft
2. Turn **right** at **E Lancaster Ave**  30 ft
3. Take the 1st **left** onto **Wallace Ave**  0.5 mi
4. Take the 3rd **right** onto **Norwood Rd**  0.3 mi
5. Turn **right** to merge onto **US-30 E**  4.1 mi
6. Take the **PA-100** exit toward **Exton/W Chester/US-202 S**  0.3 mi
7. Turn **right** at **PA-100 S/S Pottstown Pike**
Continue to follow PA-100 S  2.7 mi
8. Take the exit onto **US-202 S**  3.7 mi
9. Take the ramp onto **US-202 S/US-322 E**  4.9 mi
10. Turn **left** at **US-1 N/US-322 E/Baltimore Pike**  1.0 mi
11. Turn **right** at **US-322 E/Conchester Hwy**  7.2 mi
12. Merge onto **I-95 N/US-322 E** via the ramp to **Comm Barry Bridge/Philadelphia**
Continue to follow I-95 N  5.9 mi
13. Take exit **9B** to merge onto **PA-420 N/Wanamaker Ave** toward **Prospect Park**
Continue to follow PA-420 N  1.5 mi
14. Turn **right** at **US-13 N/Chester Pike**  2.5 mi
15. Turn **right** at **Sharon Ave**  0.8 mi


 Hook Rd & Sharon Ave
Darby Township, PA 19079

Drexel Hill



Dermond Road and Old Lane Drexel Hill, Pennsylvania 19026



 Downingtown, PA



1. Head **north** on **Brandywine Ave** toward **E Lancaster Ave**  62 ft
2. Turn **right** at **E Lancaster Ave**  30 ft
3. Take the 1st **left** onto **Wallace Ave**  0.5 mi
4. Take the 3rd **right** onto **Norwood Rd**  0.3 mi
5. Turn **right** to merge onto **US-30 E**  4.1 mi
6. Take the **PA-100** exit toward **Exton/W Chester/US-202 S**  0.3 mi
7. Turn **right** at **PA-100 S/S Pottstown Pike**
Continue to follow PA-100 S  2.7 mi
8. Take the exit onto **US-202 S**  3.7 mi
9. Take the ramp onto **US-202 S/US-322 E**  4.9 mi
10. Turn **left** at **US-1 N/US-322 E/Baltimore Pike**
Continue to follow US-1 N  15.0 mi
11. Turn **right** at **Old Ln**  0.1 mi

 Dermond Ave & Old Ln
Drexel Hill

225 Phoenixville Pike Malvern, PA 19355



-  Downingtown, PA 
1. Head **north** on **Brandywine Ave** toward **E Lancaster Ave**  62 ft

 2. Turn **right** at **E Lancaster Ave**  30 ft

 3. Take the 1st **left** onto **Wallace Ave**  0.5 mi

 4. Take the 3rd **right** onto **Norwood Rd**  0.3 mi


 5. Turn **right** to merge onto **US-30 E**  6.3 mi

 6. Take the exit onto **US-202 N** toward **King of Prussia**  2.1 mi

 7. Take the **PA-401 W** exit  0.2 mi

 8. Turn **left** at **PA-401 W/Conestoga Rd**  0.6 mi















 9. Take the 2nd **right** onto **Phoenixville Pike**  0.3 mi
Destination will be on the right



 225 Phoenixville Pike
Malvern, PA 19355

Greater 69th Street

505 S. 69th Street Upper Darby, Pennsylvania 19082



-  **Downingtown, PA** 
1. Head **north** on **Brandywine Ave** toward **E Lancaster Ave**  62 ft
 2. Turn **right** at **E Lancaster Ave**  30 ft
 3. Take the 1st **left** onto **Wallace Ave**  0.5 mi
 4. Take the 3rd **right** onto **Norwood Rd**  0.3 mi
 5. Turn **right** to merge onto **US-30 E**  6.3 mi
 6. Take the exit onto **US-202 N** toward **King of Prussia**  10.5 mi
 7. Take the **Devon Park Dr** exit  1.5 mi
 8. Merge onto **I-76 E**  3.5 mi
 9. Take exit **331A** to merge onto **I-476 S** toward **Chester**  7.0 mi
 10. Take exit **9** for **PA-3 E**  0.3 mi
 11. Turn **left** at **PA-3 E/W Chester Pike**  4.6 mi
Continue to follow PA-3 E
 12. Turn **right** at **S 69th St**  0.8 mi
Destination will be on the left

 **505 S 69th St** 
Upper Darby, PA 19082

[Save to My Maps](#)

Darby Creek Rd and Lawrence Rd Havertown, Pennsylvania 19083



A Downingtown, PA



- | | | |
|---|---|---------|
| 1. Head north on Brandywine Ave toward E Lancaster Ave |  | 62 ft |
| 2. Turn right at E Lancaster Ave |  | 30 ft |
| 3. Take the 1st left onto Wallace Ave |  | 0.5 mi |
| 4. Take the 3rd right onto Norwood Rd |  | 0.3 mi |
| 5. Turn right to merge onto US-30 E |  | 6.3 mi |
| 6. Take the exit onto US-202 N toward King of Prussia |  | 10.5 mi |
| 7. Take the Devon Park Dr exit |  | 1.5 mi |
| 8. Merge onto I-76 E |  | 3.5 mi |
| 9. Take exit 331A to merge onto I-476 S toward Chester |  | 7.0 mi |
| 10. Take exit 9 for PA-3 E |  | 0.3 mi |
| 11. Turn left at PA-3 E/W Chester Pike |  | 0.4 mi |
| 12. Turn left at Lawrence Rd |  | 0.2 mi |

B Lawrence Rd & Darby Creek Rd
Havertown, PA 19083


Kennett / Unionville

2007 HOME GAME FIELD














Kennett High School


The school will be on your left hand side. Please park in the front, the stadium is in the back.



 Downingtown, PA



1. Head **north** on **Brandywine Ave** toward **E Lancaster Ave**  62 ft
2. Turn **left** at **E Lancaster Ave**  1.2 mi
3. Take the 2nd **left** onto **S Lloyd Ave**  0.5 mi
4. Continue onto **Poorhouse Rd**  1.8 mi
5. Turn **left** at **Broadrun Rd**  1.2 mi
6. Take the 2nd **right** onto **Shadyside Rd**  0.6 mi
7. Turn **left** at **Strasburg Rd**  0.1 mi
8. Slight **right** at **Stargazers Rd**  0.6 mi
9. Take the 1st **left** to stay on **Stargazers Rd**  0.7 mi
10. Turn **right** at **PA-162 W/Embreeville Rd**  3.4 mi
11. Turn **left** at **PA-82 S/PA-842 E/W Doe Run Rd**  0.7 mi
Continue to follow PA-82 S/W Doe Run Rd
12. At the traffic circle, continue straight onto **PA-82 S/Unionville Rd**  3.6 mi
Continue to follow PA-82 S
13. Turn **left** at **E South St**  16 ft
Destination will be on the right


 100 E South St
Kennett Square, PA 19348


815 Paxon Hollow Rd Broomall, Pennsylvania 19008





Downingtown, PA





1. Head **north** on **Brandywine Ave** toward **E Lancaster Ave**  62 ft


2. Turn **right** at **E Lancaster Ave**  30 ft


3. Take the 1st **left** onto **Wallace Ave**  0.5 mi


4. Take the 3rd **right** onto **Norwood Rd**  0.3 mi


5. Turn **right** to merge onto **US-30 E**  6.3 mi


6. Take the exit onto **US-202 N** toward **King of Prussia**  4.0 mi


7. Take the **PA-29 S** exit toward **Malvern**  0.2 mi


8. Turn **right** at **PA-29 S/S Morehall Rd**  0.5 mi


9. Turn **left** at **US-30 E/W Lancaster Ave**  2.2 mi

10. Turn **right** at **Darby Rd**  0.8 mi

11. Take the 3rd **right** onto **PA-252 S/Darby Paoli Rd** (signs for **U S Highway 252 South**)  7.5 mi
Continue to follow PA-252 S

12. Turn **left** at **Palmers Mill Rd**  1.1 mi

13. Continue straight onto **Paxon Hollow Rd**  0.1 mi
Destination will be on the right

 815 Paxon Hollow Rd
Broomall, PA 19008

2300 Pottstown Pike (Route 100) Pottstown, Pennsylvania 19465



Downingtown, PA



- | | | |
|---|---|--------|
| 1. Head north on Brandywine Ave toward E Lancaster Ave |  | 62 ft |
| 2. Turn right at E Lancaster Ave |  | 0.5 mi |
| 3. Turn left at Whiteland Ave |  | 115 ft |
| 4. Turn right at PA-113 N |  | 3.9 mi |
| 5. Turn left at PA-100 N/Pottstown Pike
Destination will be on the right |  | 9.5 mi |



2300 Pottstown Pike
Pottstown, PA 19465







602 Garfield St. Oxford, Pa. 19363

This is the address for the Hopewell School. The parking and the complex sits behind this school.



Downingtown, PA



- | | | |
|--|---|---------|
| 1. Head north on Brandywine Ave toward E Lancaster Ave |  | 62 ft |
| 2. Turn left at E Lancaster Ave |  | 0.2 mi |
| 3. Turn right at US-322 W/Manor Ave |  | 1.2 mi |
| 4. Take the ramp onto US-30 W |  | 11.5 mi |
| 5. Turn left at PA-10 S/Octorara Trail
Continue to follow PA-10 S |  | 15.7 mi |
| 6. Turn left at Market St |  | 0.2 mi |
| 7. Turn right at S 5th St |  | 0.4 mi |
| 8. Turn left at Garfield St
Destination will be on the right |  | 0.1 mi |




602 Garfield St
Oxford, PA 19363

Prospect Park















Witmer Field

4th Avenue and Lafayette Avenue Prospect Park, Pennsylvania 19076



 **A** Downingtown, PA




1. Head **north** on **Brandywine Ave** toward **E Lancaster Ave**  62 ft
2. Turn **right** at **E Lancaster Ave**  30 ft
3. Take the 1st **left** onto **Wallace Ave**  0.5 mi
4. Take the 3rd **right** onto **Norwood Rd**  0.3 mi
5. Turn **right** to merge onto **US-30 E**  4.1 mi
6. Take the **PA-100** exit toward **Exton/W Chester/US-202 S**  0.3 mi
7. Turn **right** at **PA-100 S/S Pottstown Pike**  2.7 mi
Continue to follow PA-100 S
8. Take the exit onto **US-202 S**  3.7 mi
9. Take the ramp onto **US-202 S/US-322 E**  4.9 mi
10. Turn **left** at **US-1 N/US-322 E/Baltimore Pike**  1.0 mi
11. Turn **right** at **US-322 E/Conchester Hwy**  7.2 mi
12. Merge onto **I-95 N/US-322 E** via the ramp to **Comm Barry Bridge/Philadelphia**  5.9 mi
Continue to follow I-95 N
13. Take exit **9B** to merge onto **PA-420 N/Wanamaker Ave** toward **Prospect Park**  1.4 mi
Continue to follow PA-420 N
14. Turn **left** at **4th Ave**  472 ft

 **B** Lafayette Ave & 4th Ave
Prospect Park, PA 19076



















Blackrock Park


Michigan Ave and Blackrock Rd Swarthmore, Pennsylvania 19081



 Downingtown, PA




1. Head **north** on **Brandywine Ave** toward **E Lancaster Ave**  62 ft
2. Turn **right** at **E Lancaster Ave**  30 ft
3. Take the 1st **left** onto **Wallace Ave**  0.5 mi
4. Take the 3rd **right** onto **Norwood Rd**  0.3 mi
5. Turn **right** to merge onto **US-30 E**  4.1 mi
6. Take the **PA-100** exit toward **Exton/W Chester/US-202 S**  0.3 mi
7. Turn **right** at **PA-100 S/S Pottstown Pike**  2.7 mi
Continue to follow PA-100 S
8. Take the exit onto **US-202 S**  3.7 mi
9. Take the ramp onto **US-202 S/US-322 E**  4.9 mi
10. Turn **left** at **US-1 N/US-322 E/Baltimore Pike**  1.0 mi
11. Turn **right** at **US-322 E/Conchester Hwy**  7.2 mi
12. Merge onto **I-95 N/US-322 E** via the ramp to **Comm Barry Bridge/Philadelphia**  3.6 mi
Continue to follow I-95 N
13. Take exit **7** for **I-476 N** toward **Plymouth/Meeting**  0.5 mi
14. Take exit **1** for **MacDade Blvd**  0.3 mi
15. Keep **right** at the fork, follow signs for **MacDade Blvd E** and merge onto **MacDade Blvd**  0.5 mi
16. Turn **left** at **Fairview Rd**  0.5 mi
17. Turn **left** at **Grace Rd**  0.3 mi
18. Turn **left** at **Blackrock Rd**  226 ft






 Michigan Ave & Blackrock Rd
Swarthmore, PA 19081


1101 First Avenue Media, Pennsylvania 19063



 Downingtown, PA




1. Head **north** on **Brandywine Ave** toward **E Lancaster Ave**  62 ft
2. Turn **right** at **E Lancaster Ave**  30 ft
3. Take the 1st **left** onto **Wallace Ave**  0.5 mi
4. Take the 3rd **right** onto **Norwood Rd**  0.3 mi
5. Turn **right** to merge onto **US-30 E**  4.1 mi
6. Take the **PA-100** exit toward **Exton/W Chester/US-202 S**  0.3 mi
7. Turn **right** at **PA-100 S/S Pottstown Pike**  2.7 mi
Continue to follow PA-100 S
8. Take the exit onto **US-202 S**  3.7 mi
9. Take the ramp onto **US-202 S/US-322 E**  4.9 mi
10. Turn **left** at **US-1 N/US-322 E/Baltimore Pike**  9.4 mi
Continue to follow US-1 N
11. Take the **PA-252** exit toward **Media/Newtown Sq**  0.2 mi
12. Turn **right** at **PA-252 S/N Providence Rd**  0.3 mi
13. Turn **left** at **Evans Blvd**  262 ft
Destination will be on the right

 1101 1st Ave
Media, PA 19063








Crowell Park


Bellevue Avenue and North Avenue Springfield, Pennsylvania 19064



 Downingtown, PA



- | | | |
|--|---|---------|
| 1. Head north on Brandywine Ave toward E Lancaster Ave |  | 62 ft |
| 2. Turn right at E Lancaster Ave |  | 30 ft |
| 3. Take the 1st left onto Wallace Ave |  | 0.5 mi |
| 4. Take the 3rd right onto Norwood Rd |  | 0.3 mi |
| 5. Turn right to merge onto US-30 E |  | 4.1 mi |
| 6. Take the PA-100 exit toward Exton/W Chester/US-202 S |  | 0.3 mi |
| 7. Turn right at PA-100 S/S Pottstown Pike
Continue to follow PA-100 S |  | 2.7 mi |
| 8. Take the exit onto US-202 S |  | 3.7 mi |
| 9. Take the ramp onto US-202 S/US-322 E |  | 4.9 mi |
| 10. Turn left at US-1 N/US-322 E/Baltimore Pike
Continue to follow US-1 N |  | 12.1 mi |
| 11. Turn right at W Springfield Rd |  | 0.7 mi |
| 12. Turn right at Saxer Ave |  | 1.1 mi |
| 13. Turn left at Baltimore Pike |  | 0.7 mi |
| 14. Turn right at North Ave |  | 0.2 mi |

 North Ave & Bellevue Ave
Springfield, PA 19064